

THE INFORMATION ON THIS DOCUMENT IS THE PROPERTY OF BHARAT HEAVY ELECTRICALS LIMITED. IT MUST NOT BE USED DIRECTLY OR INDIRECTLY IN ANY WAY DETRIMENTAL TO THE INTEREST OF THE COMPANY

FIRST ANGLE PROJECTION

(ALL DIMENSIONS ARE IN mm)

TB-0-404-316-002

DRG. NO.

6

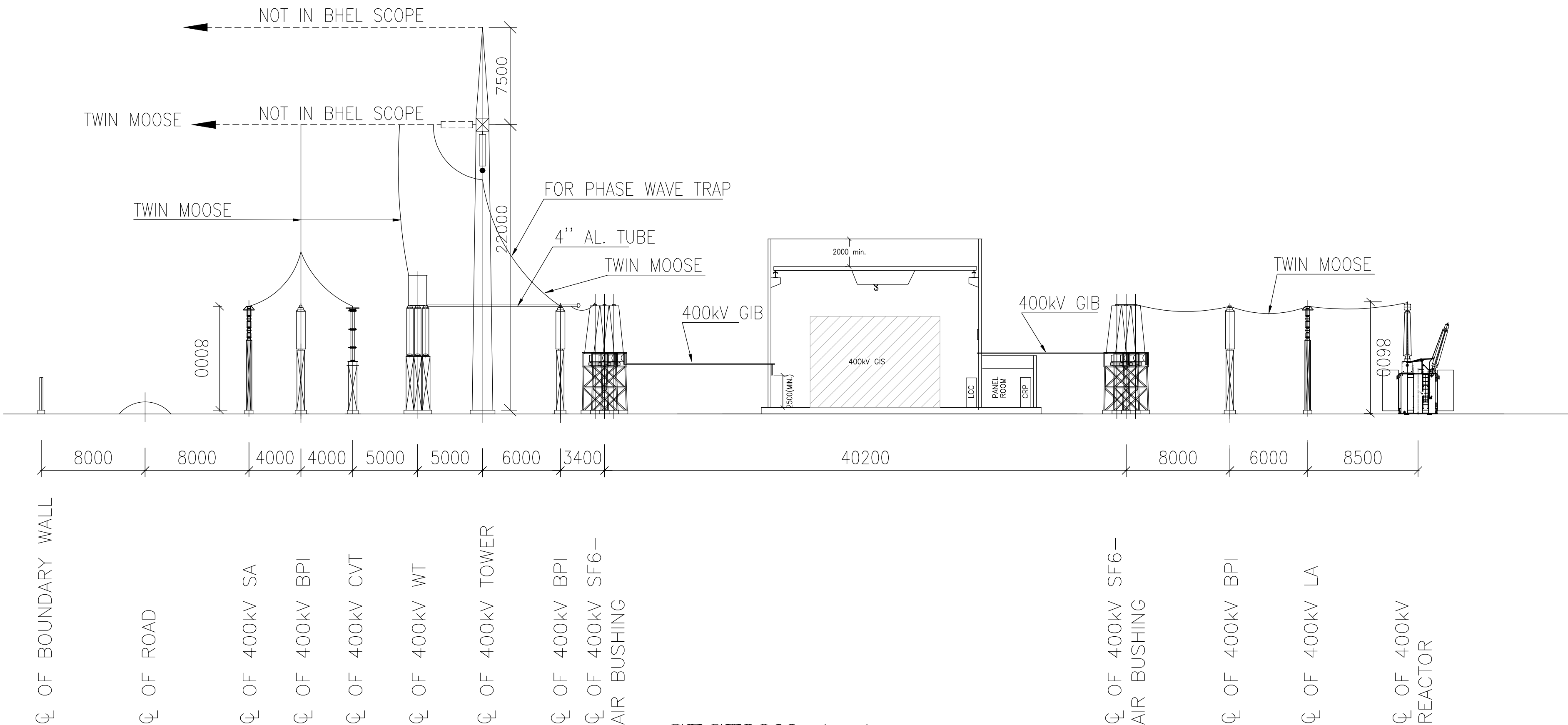
5

4

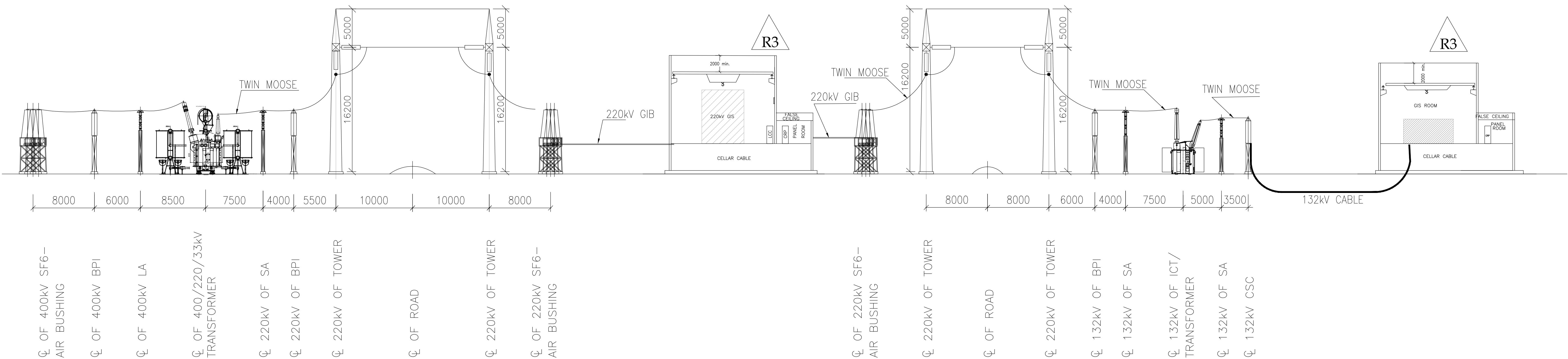
3

2

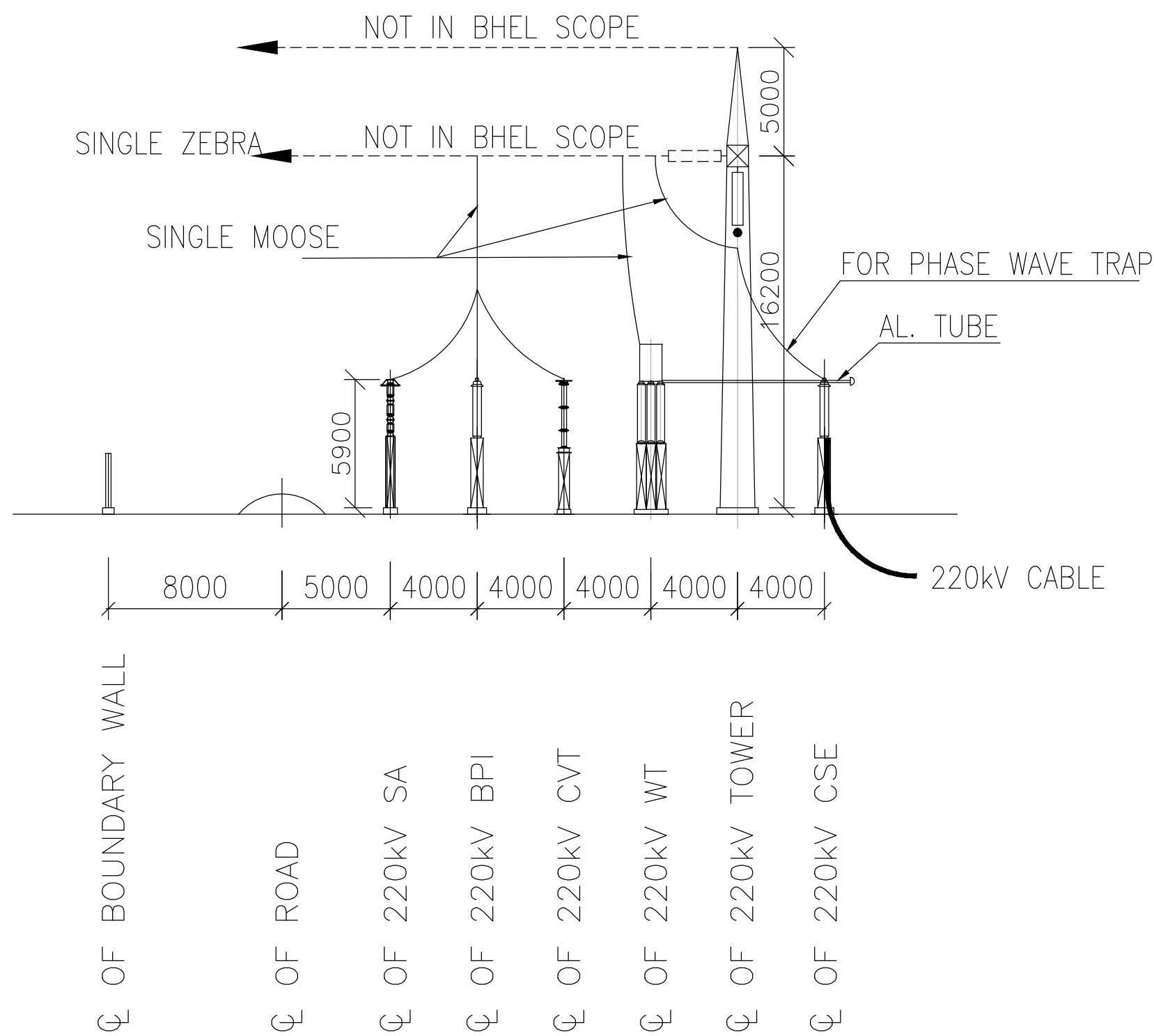
1



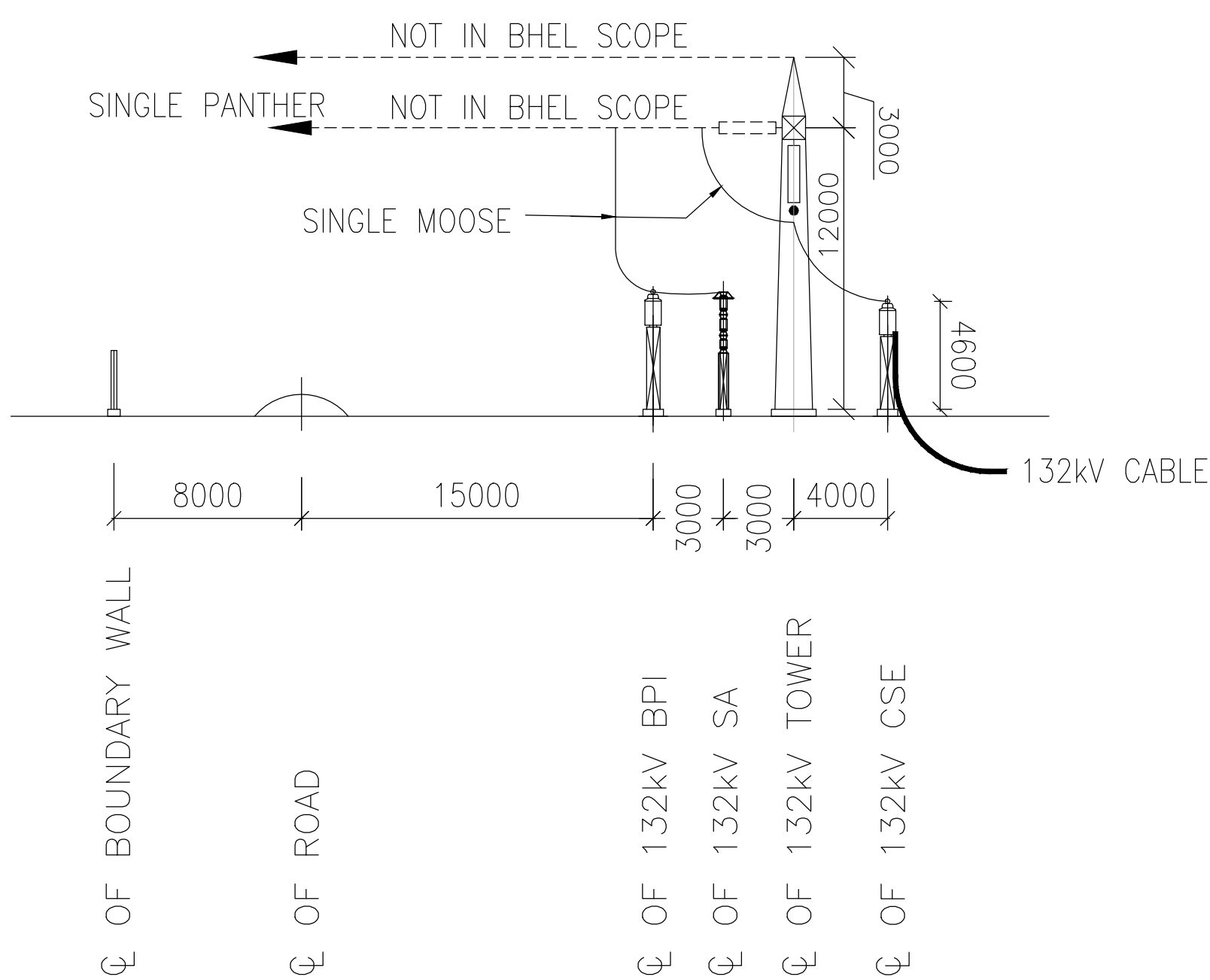
SECTION A-A



SECTION B-B



SECTION C-C



SECTION D-D

REV.	DATE	ALTERED
		CHD/APPD

REV.	DATE	ALTERED
03	06.04.19	CHD/APPD

ZONE

DRG REVISED AS PER UPPTCL COMMENTS AND SUBSEQUENT DRG.

REV.	DATE	ALTERED
02	20.12.18	CHD/APPD

ZONE

REV.	DATE	ALTERED
01	19.11.18	CHD/APPD

ZONE

REFERENCE DRG.: - TENDER SINGLE LINE DIAGRAM 400/220/132kV GIS S/S

PROJECT:
400/220/132kV GIS SUBSTATION AT RASARA, BALLIA (U.P.)

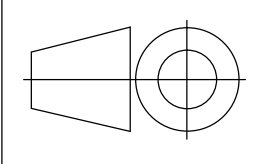
CUSTOMER:
UTTAR PRADESH TRANSMISSION CORPORATION LIMITED



BHARAT HEAVY ELECTRICALS LTD.
TRANSMISSION BUSINESS GROUP
NOIDA

DEPT.
TBG
CODE

UNTOL.
GR.
G/M/F



SCALE
N.T.S

WEIGHT (KG)
N.A.

REF. TO ASSY. DRG.
N.A.

ITEM NO.
N.A.

NO.OF
ITEMS
N.A.

TITLE
PLAN & SECTION LAYOUT
DRAWING FOR 400/220/132kV
GIS SUB STATION

CARD
CODE
NA

DRG.NO.
TB-0-404-316-002
SHT. No 02

REV.
02
NO. OF SHT. --

8

7

6

5

4

PK

3

2

1

SIZE-A3